

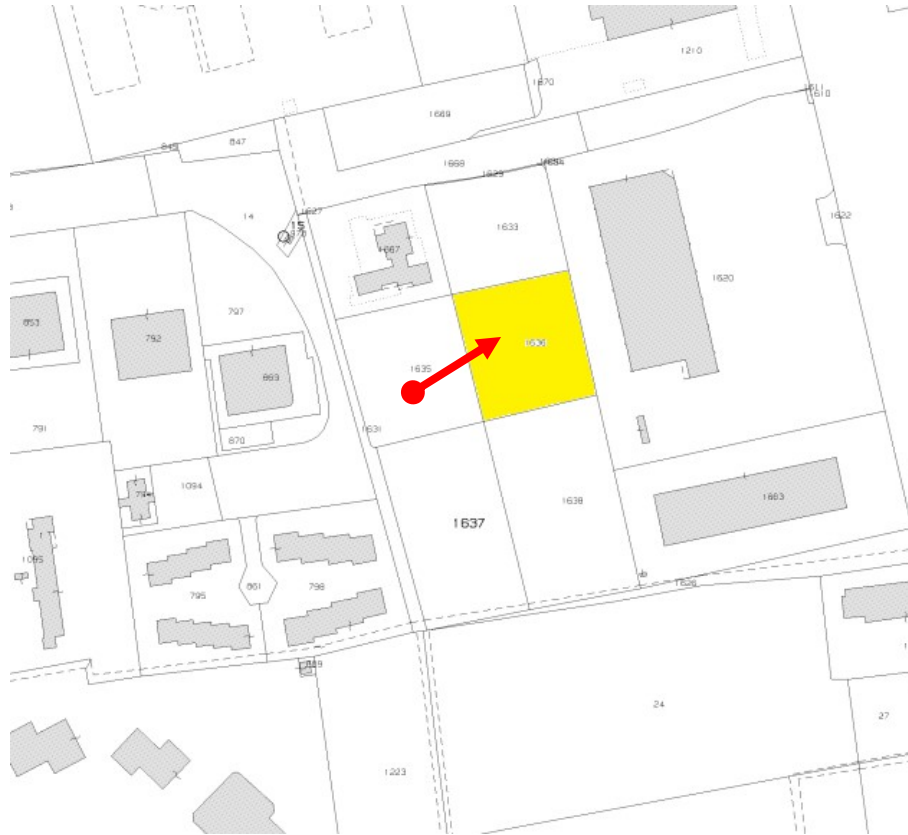
UBICAZIONE INDICATIVA SEI AREE OGGETTO DI ALIENAZIONE

estratti planimetrici non in scala

AREA N. 1

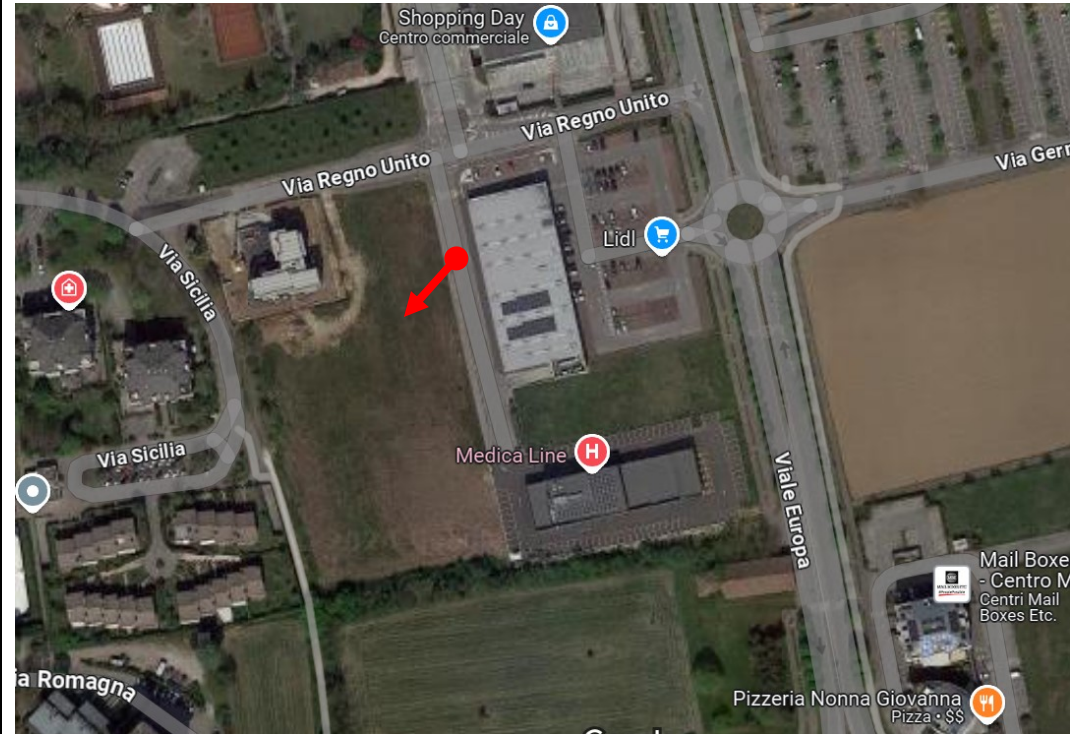
ubicata tra Via Sicilia e Via Regno Unito

estratto di mappa: C.T. - Fg. 42 particella n. 1636



estratto google maps

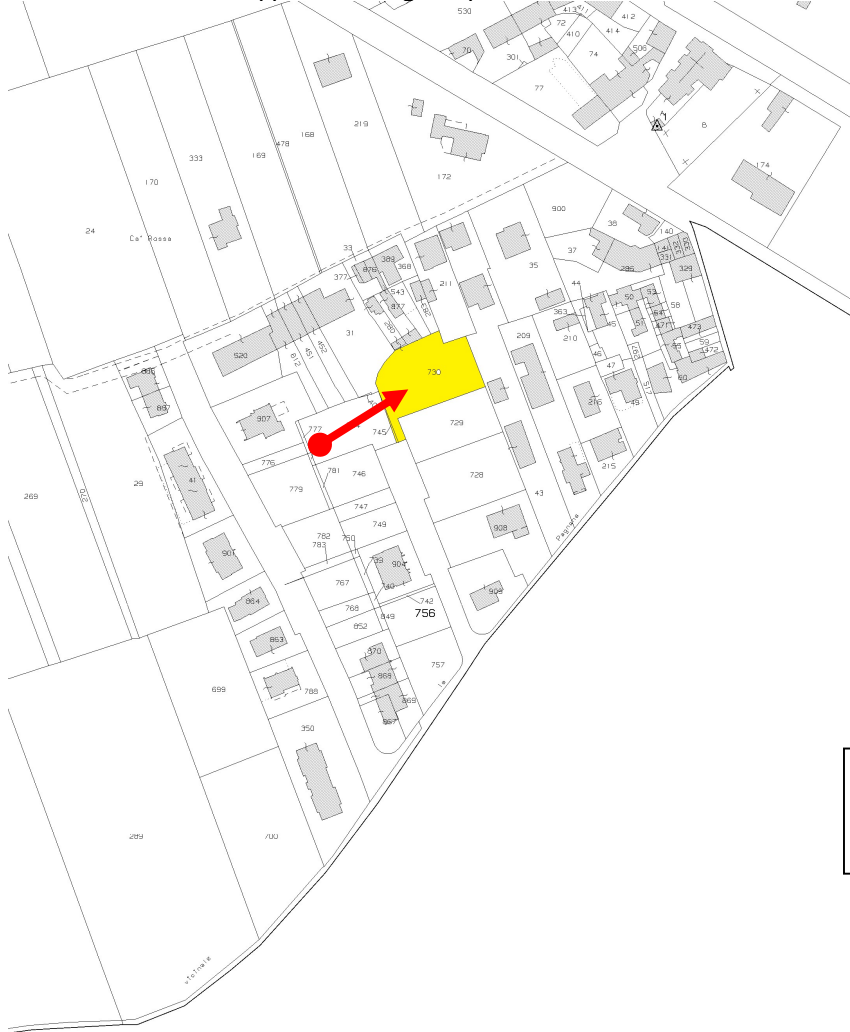
Coordinate GPS: 45.6778154843917, 11.940261136256082



AREA N. 3


ubicata in Via L. Borro

estratto di mappa: C.T. - Fg. 10 particelle nn. 730 e 745



estratto google maps

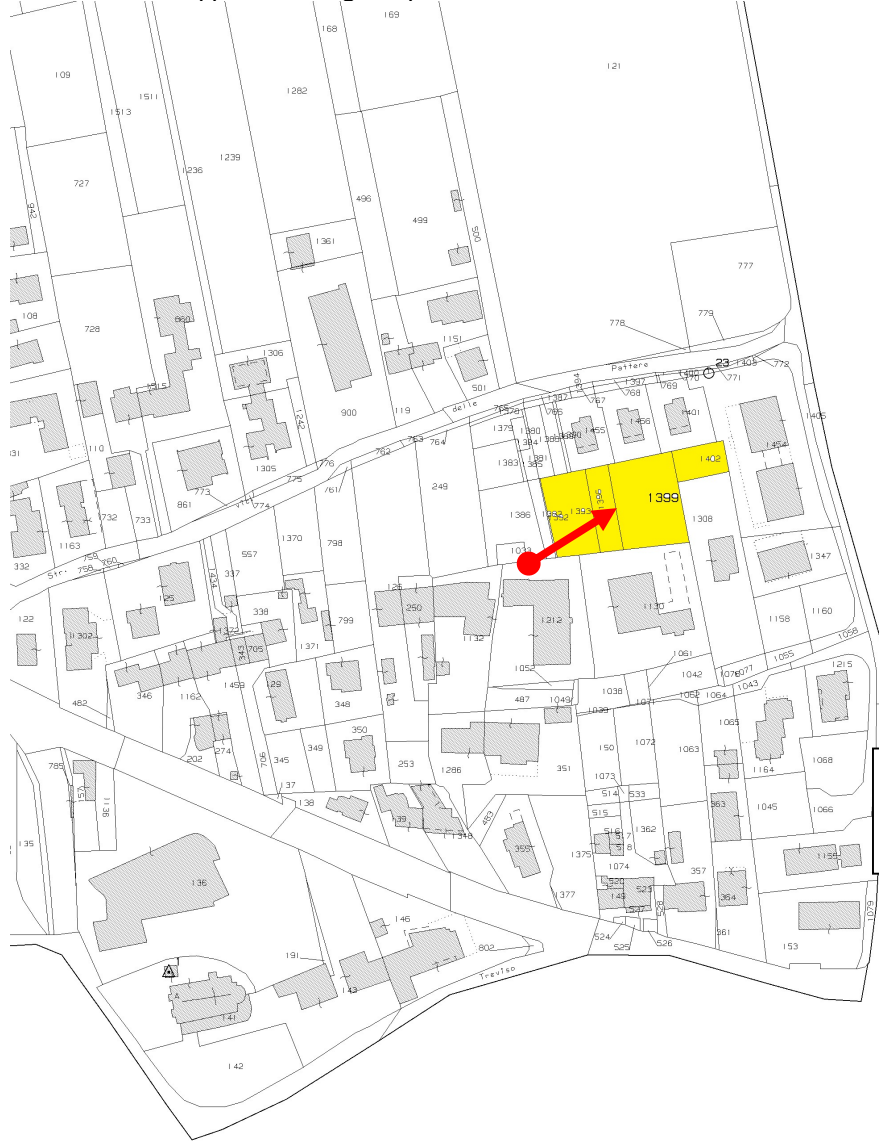
Coordinate GPS: 45.679286107157985, 11.90356574468842



AREA N. 4

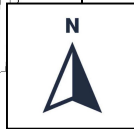
ubicata in Via Pattere

estratto di mappa: C.T. - Fg. 50 particelle nn. 1393, 1396, 1399 e 1402



estratto google maps

Coordinate GPS: 45.676255517499385, 11.978896439483334



AREA N. 5


ubicata tra Via Lovara e Via della Grotta

estratto di mappa: C.T. - Fg. 44 particelle nn. 1326, 1333, 1386 e 1382



SERVITU' DI PASSAGGIO FERROVIARIO F4 - F5 - - - - -

SERVITU' DI ELETTRODOTTO MT/bt cavi interrati



estratto google maps

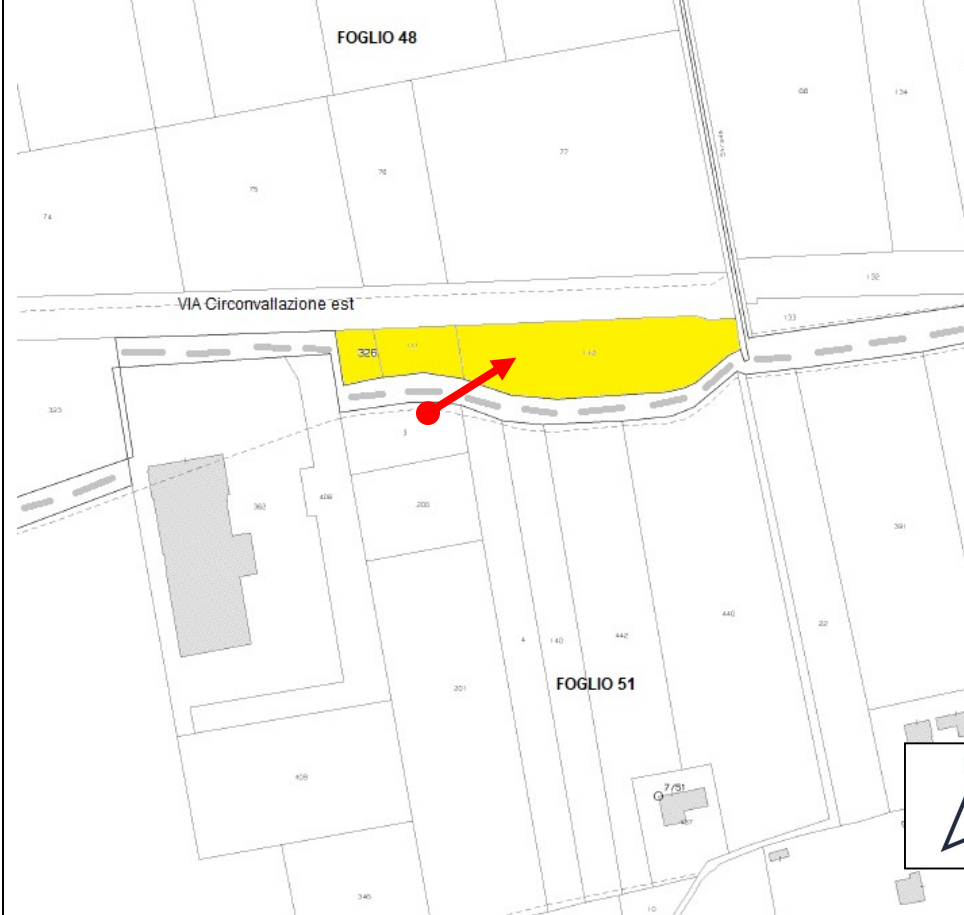
Coordinate GPS: 45.66804143285453, 11.950971890847967



AREA N. 6

ubicata in Via Circonvallazione est

estratto di mappa: C.T. - Fg. 44 particelle nn. 1326, 1333, 1386 e 1382



estratto google maps

Coordinate GPS: 45.684558316622706, 11.982019917992096

